State of Alaska
Department of Natural Resources
Division of Oil and Gas

Oil And Gas Lease Sale North Slope Foothills Areawide
Tract Map No. 1 of 7

SALE RESULTS

APPARENT HIGH BIDDERS

A = 5051 Alaska, Inc.

B = Anadarko Pet. Corp. & AEC Oil & Gas (USA) Inc.

C = Chevron U.S.A. Inc.

D = John W. Sutherland, Jr.

E = Petro-Canada (Alaska) Inc.

F = Phillips Alaska, Inc. & Chevron U.S.A. Inc.

G = R3 Exploration Corporation

H = Union Oil Company of California

A = LEASED

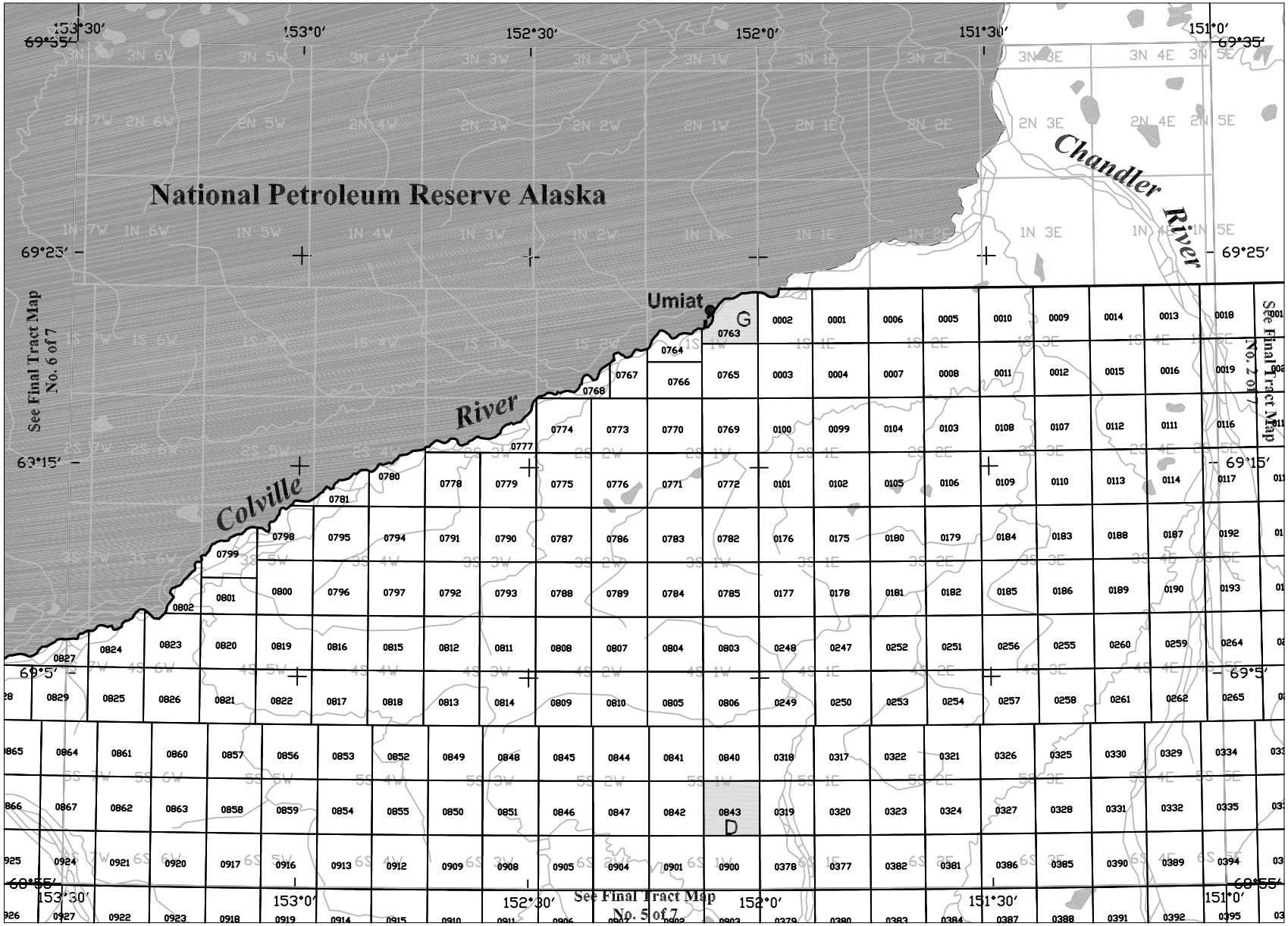

Scale 1:500,000
One Inch = 8 Miles Approx.
10 Miles 0 10 Miles 20
10 Kilometers 0 10 Kilometers 20

Sale Boundary

Albers Equal-Area Conic Projection, 1927 North American Datum, Clarke 1866 ellipsoid with a central meridian of 152° 15', origin latitude of 50°, northern parallel of 65°, and southern parallel of 55°.

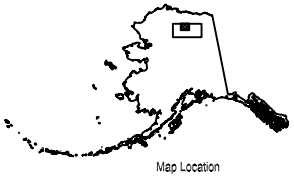

Director, Division of Oil and Gas	Leasing Manager
Mark D. Myers _____ Date: _____	James Hansen _____ Date: _____

This Is Not An Official Tract Map. For Informational Purposes Only.

State of Alaska
Department of Natural Resources
Division of Oil and Gas

Oil And Gas Lease Sale North Slope Foothills Areawide

Tract Map No. 5 of 7

SALE RESULTS

APPARENT HIGH BIDDERS

A = 5051 Alaska, Inc.

B = Anadarko Pet. Corp. & AEC Oil & Gas (USA) Inc.

C = Chevron U.S.A. Inc.

D = John W. Sutherland, Jr.

E = Petro-Canada (Alaska) Inc.

F = Phillips Alaska, Inc. & Chevron U.S.A. Inc.

G = R3 Exploration Corporation

H = Union Oil Company of California

A = LEASED

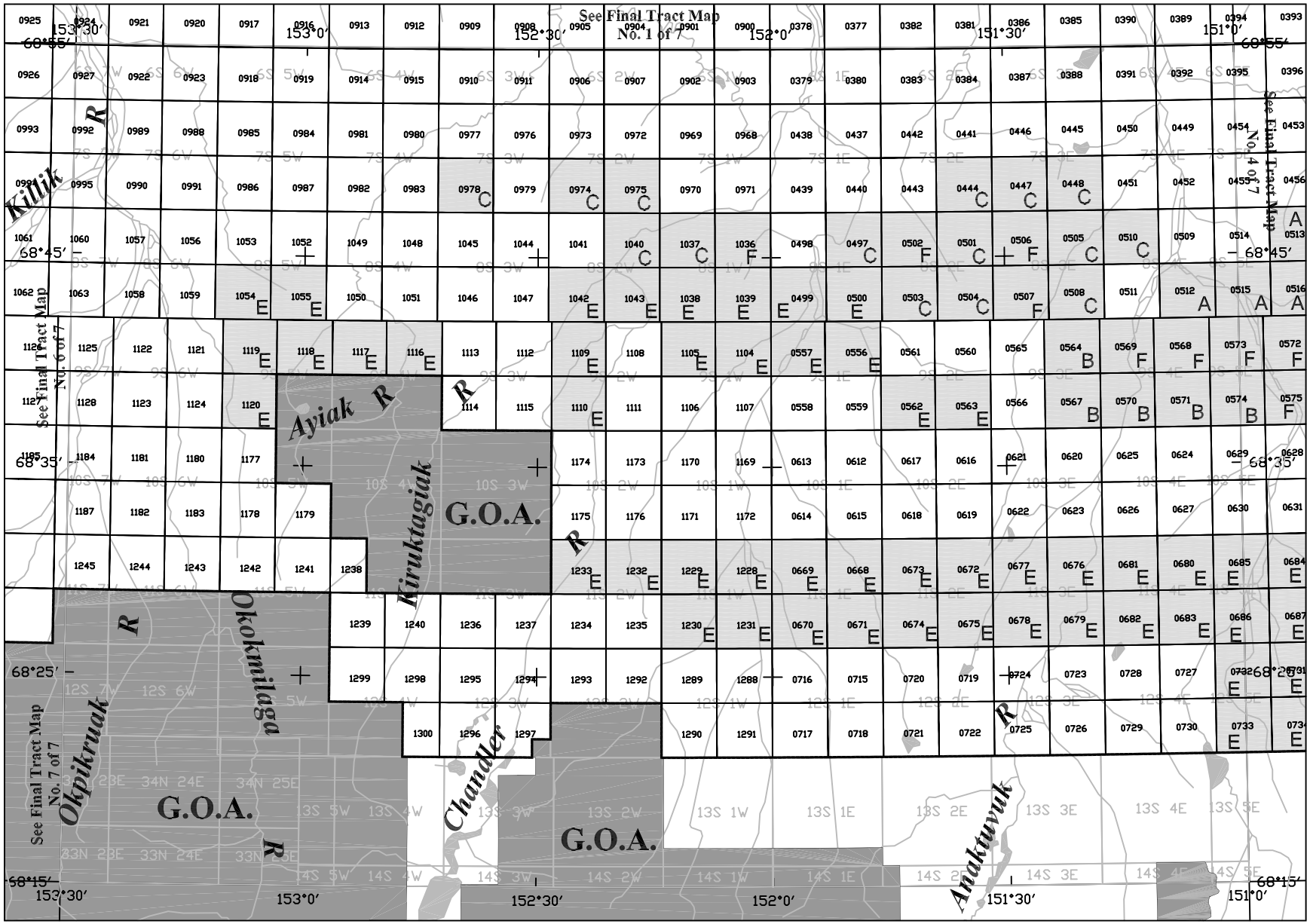

Scale 1:500,000
One Inch = 8 Miles Approx.

10 Miles 0 10 Miles 20

10 Kilometers 0 10 Kilometers 20

Sale Boundary

Albers Equal-Area Conic Projection, 1927 North American Datum, Clarke 1866 ellipsoid with a central meridian of 152° 15', origin latitude of 50°, northern parallel of 65°, and southern parallel of 55°.

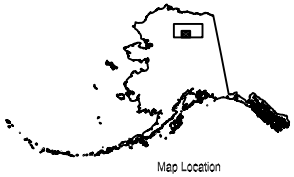

Director, Division of Oil and Gas	Leasing Manager
Mark D. Myers _____ Date: _____	James Hansen _____ Date: _____

This Is Not An Official Tract Map. For Informational Purposes Only.