State of Alaska Department of Natural Resources
Division of Oil and Gas

Cook Inlet Areawide Lease Sale Final Tract Map No. 1 of 3

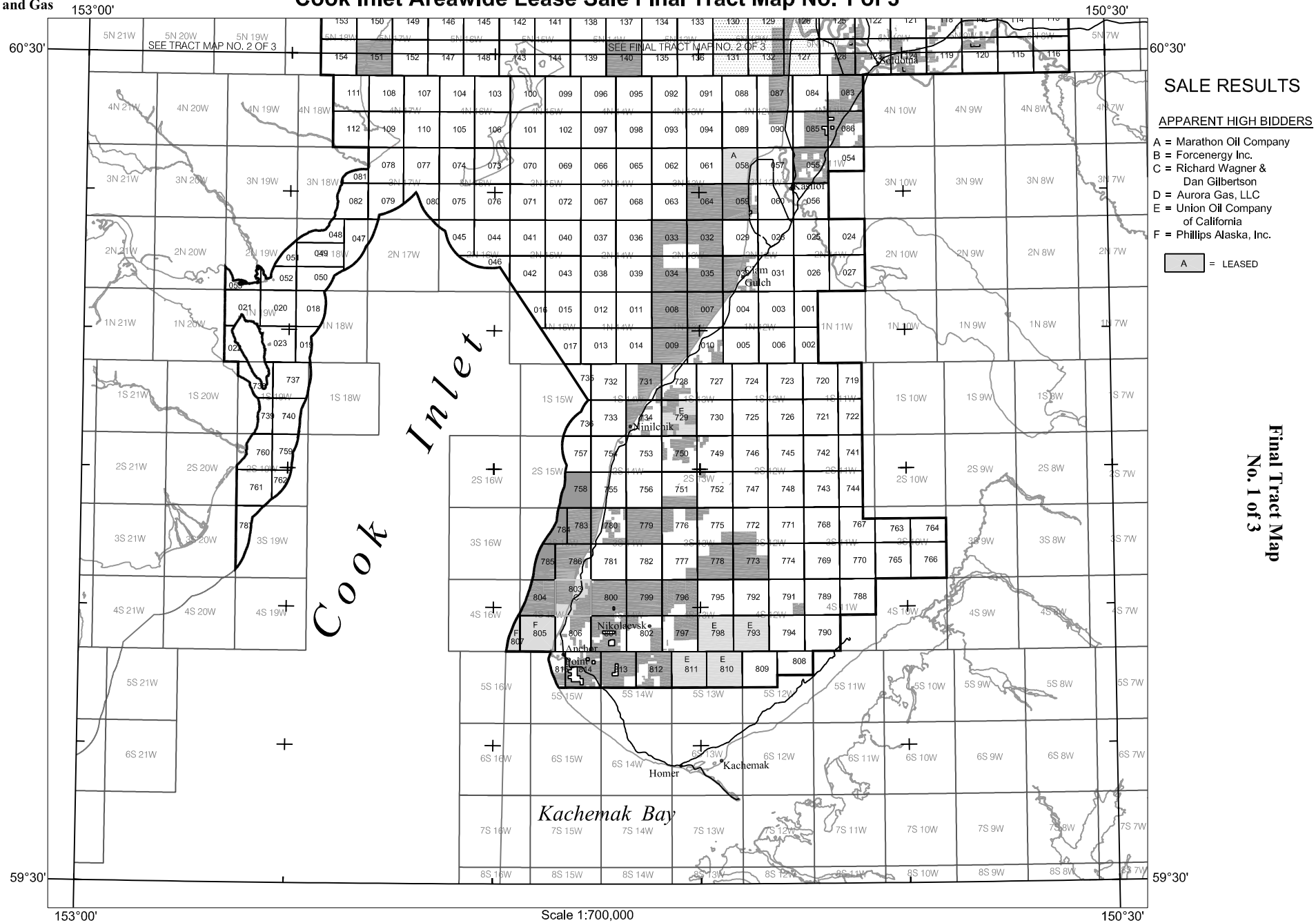

Final Tract Map
No. 1 of 3

Scale 1:700,000
One Inch = 11 Miles Approx.

10 0 10 20 30 40 50 60

Albers Equal-Area Conic Projection, 1927 North American Datum, Clarke 1866 ellipsoid with a central meridian of 151° 45', origin latitude of 50°, northern parallel of 65°, and southern parallel of 55°.

Director, Division of Oil and Gas	Leasing Manager
Kenneth A. Boyd _____ Date: _____	James Hansen _____ Date: _____

Map Location

State Acreage

Acreage Withdrawn (from CIAW 2000).

Currently Leased State Acreage (As of April 3, 2000).

This Is Not An Official Tract Map. For Informational Purposes Only.

State of Alaska Department of Natural Resources
Division of Oil and Gas

Cook Inlet Areawide Lease Sale Final Tract Map No. 2 of 3

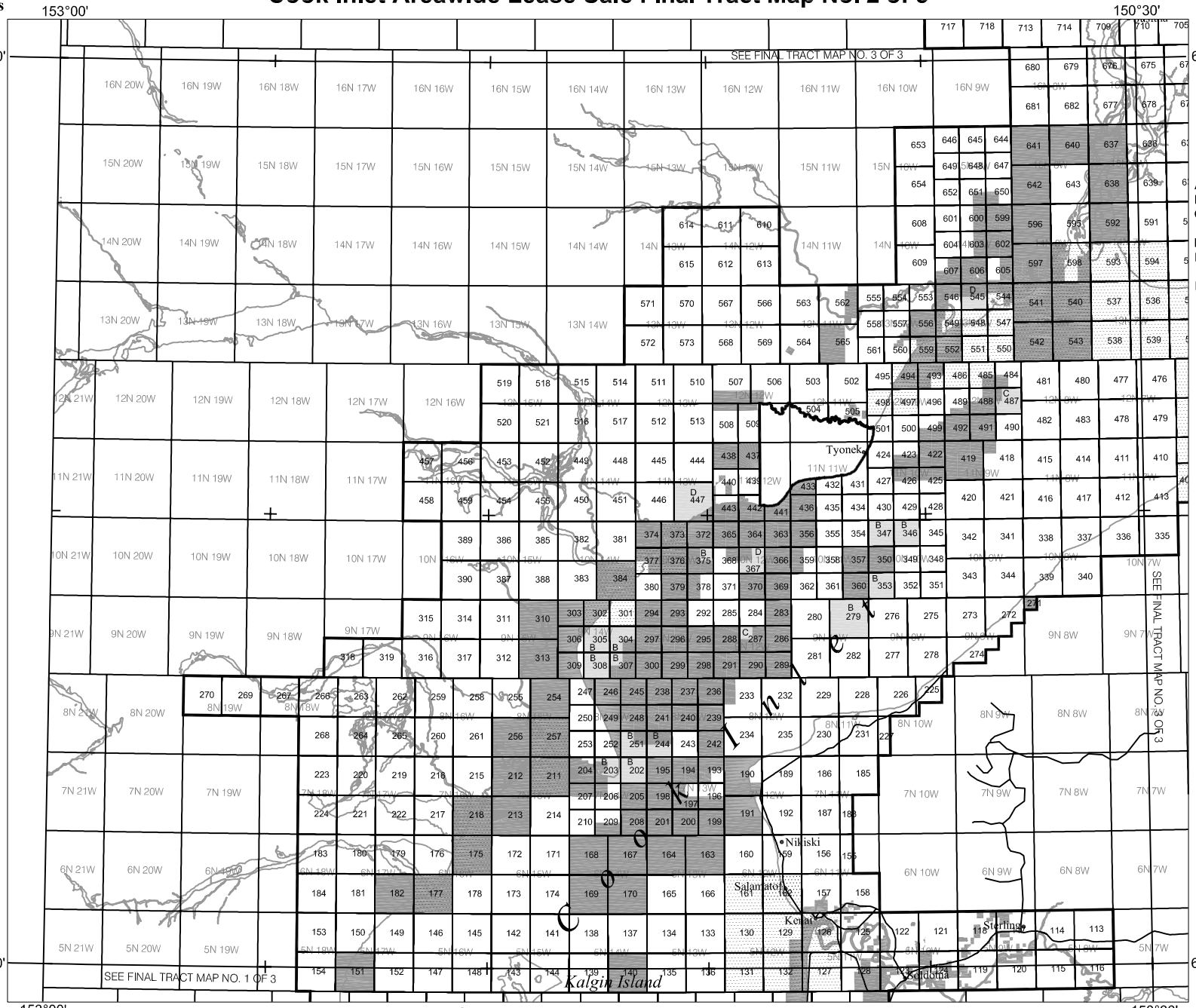

SALE RESULTS

APPARENT HIGH BIDDERS

A = Marathon Oil Company
B = Forcenergy Inc.
C = Richard Wagner & Dan Gilbertson
D = Aurora Gas, LLC
E = Union Oil Company of California
F = Phillips Alaska, Inc.

A = LEASED

Final Tract Map No. 2 of 3

Scale 1:700,000 One Inch = 11 Miles Approx.

10 0 10 20 30 40 50 60

Albers Equal-Area Conic Projection, 1927 North American Datum, Clarke 1866 ellipsoid with a central meridian of 151° 45', origin latitude of 50°, northern parallel of 65°, and southern parallel of 55°.

State Acreage

Acreage Withdrawn (from CIAW 2000).

Currently Leased State Acreage (As of April 3, 2000).

Map Location

Director, Division of Oil and Gas	Leasing Manager
Kenneth A. Boyd _____ Date: _____	James Hansen _____ Date: _____

This Is Not An Official Tract Map. For Informational Purposes Only.

State of Alaska Department of Natural Resources
Division of Oil and Gas

Cook Inlet Areawide Lease Sale Final Tract Map No. 3 of 3

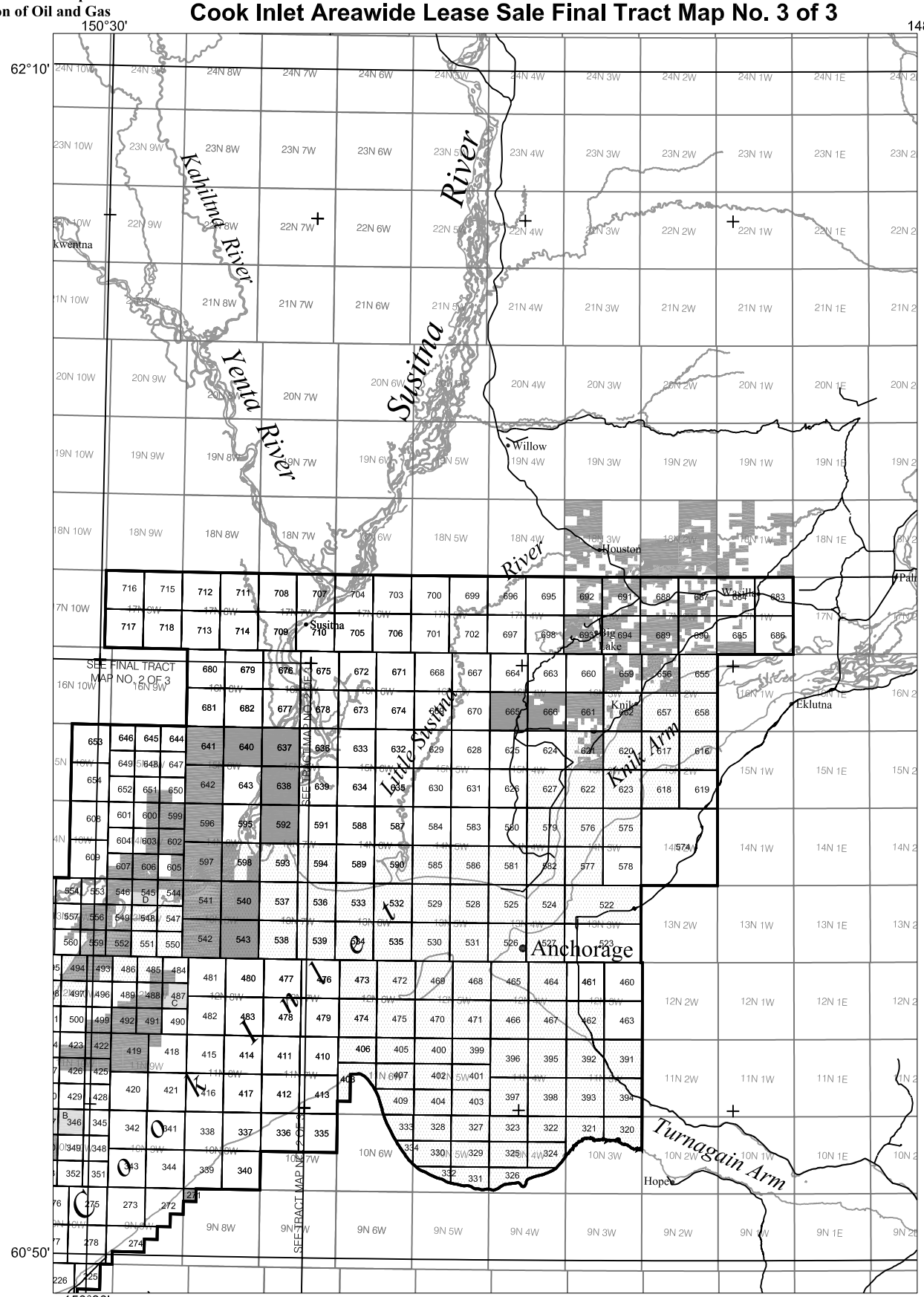

SALE RESULTS

APPARENT HIGH BIDDERS

A = Marathon Oil Company
B = Forcenergy Inc.
C = Richard Wagner & Dan Gilbertson
D = Aurora Gas, LLC
E = Union Oil Company of California
F = Phillips Alaska, Inc.

A = LEASED

Final Tract Map No. 3 of 3

Scale 1:700,000 One Inch = 11 Miles Approx.

10 0 10 20 30 40 50 60

Albers Equal-Area Conic Projection, 1927 North American Datum, Clarke 1866 ellipsoid with a central meridian of 151° 45', origin latitude of 50°, northern parallel of 65°, and southern parallel of 55°.

This Is Not An Official Tract Map. For Informational Purposes Only.

Map Location

Director, Division of Oil and Gas
Kenneth A. Boyd _____ Date: _____

Leasing Manager
James Hansen _____ Date: _____

State Acreage

Acreage Withdrawn (from CIAW 2000).

Currently Leased State Acreage (As of April 3, 2000).