State of Alaska
Department of Natural Resources
Division of Oil and Gas

Beaufort Sea Areawide 2001
Tract Map No. 1 of 8

Apparent High Bidders

NO BIDS

A = LEASED

Sale Boundary

State Acreage

Currently Leased State Acreage
(As of Aug. 1, 2001)

Acreage in which leasing is being Deferred.

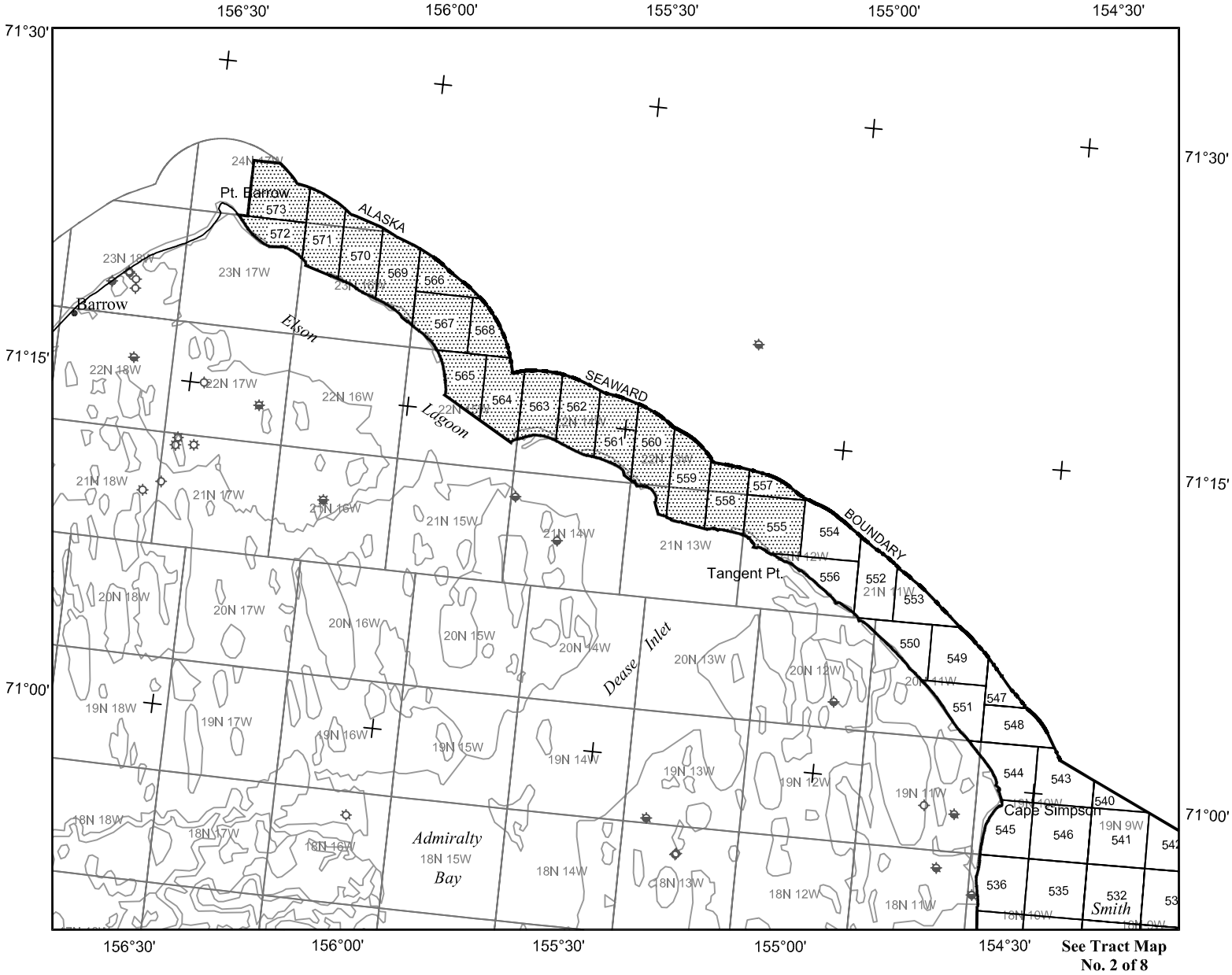

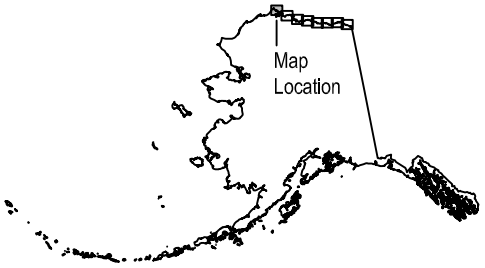

Scale 1:500,000
One Inch = 8 Miles Approx.

10 Miles 0 10 Miles 20

10 Kilometers 0 10 Kilometers 20

This Is Not An Official Tract Map. For Informational Purposes Only.

Albers Equal-Area Conic Projection, 1927 North American Datum, Clarke 1866 ellipsoid with a central meridian of 150° 45', origin latitude of 50°, northern parallel of 65°, and southern parallel of 55°.

State of Alaska
Department of Natural Resources
Division of Oil and Gas

Beaufort Sea Areawide 2001
Tract Map No. 2 of 8

Apparent High Bidders

NO BIDS

A = LEASED

Sale Boundary

State Acreage

Currently Leased State Acreage
(As of Aug. 1, 2001)

Acreage in which leasing is being Deferred.

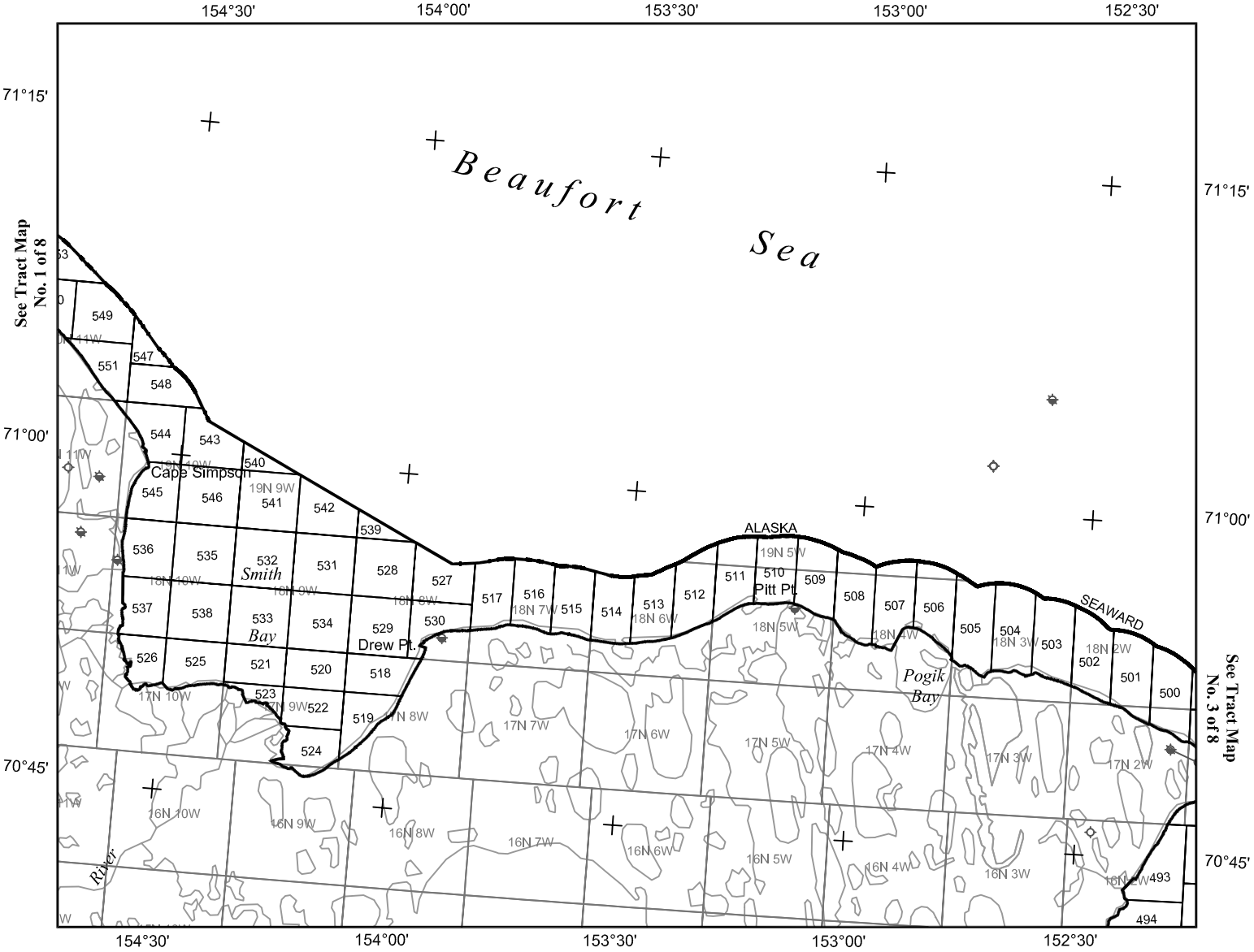

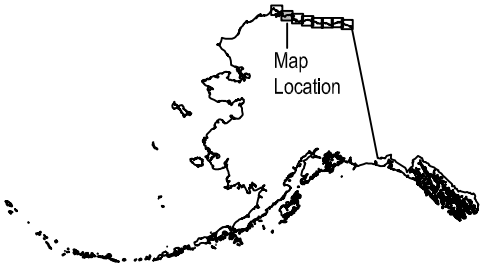

Scale 1:500,000
One Inch = 8 Miles Approx.

10 Miles 0 10 Miles 20

10 Kilometers 0 10 Kilometers 20

This Is Not An Official Tract Map. For Informational Purposes Only.

Albers Equal-Area Conic Projection, 1927 North American Datum, Clarke 1866 ellipsoid with a central meridian of 150° 45', origin latitude of 50°, northern parallel of 65°, and southern parallel of 55°.

State of Alaska
Department of Natural Resources
Division of Oil and Gas

Beaufort Sea Areawide 2001
Tract Map No. 3 of 8

Apparent High Bidders

A = Anadarko Petroleum Corp.
B = Armstrong Resources, LLC
C = AVCG, LLC
D = D. Gilbertson, R. Wagner, V.P. Govora
E = James D. Weeks
F = Phillips AK, Phillips Alpine AK, Anadarko Pet.
G = Phillips Alaska, Inc.

A = LEASED

Sale Boundary

State Acreage

Currently Leased State Acreage
(As of Aug. 1, 2001)

Acreage in which leasing is being Deferred.

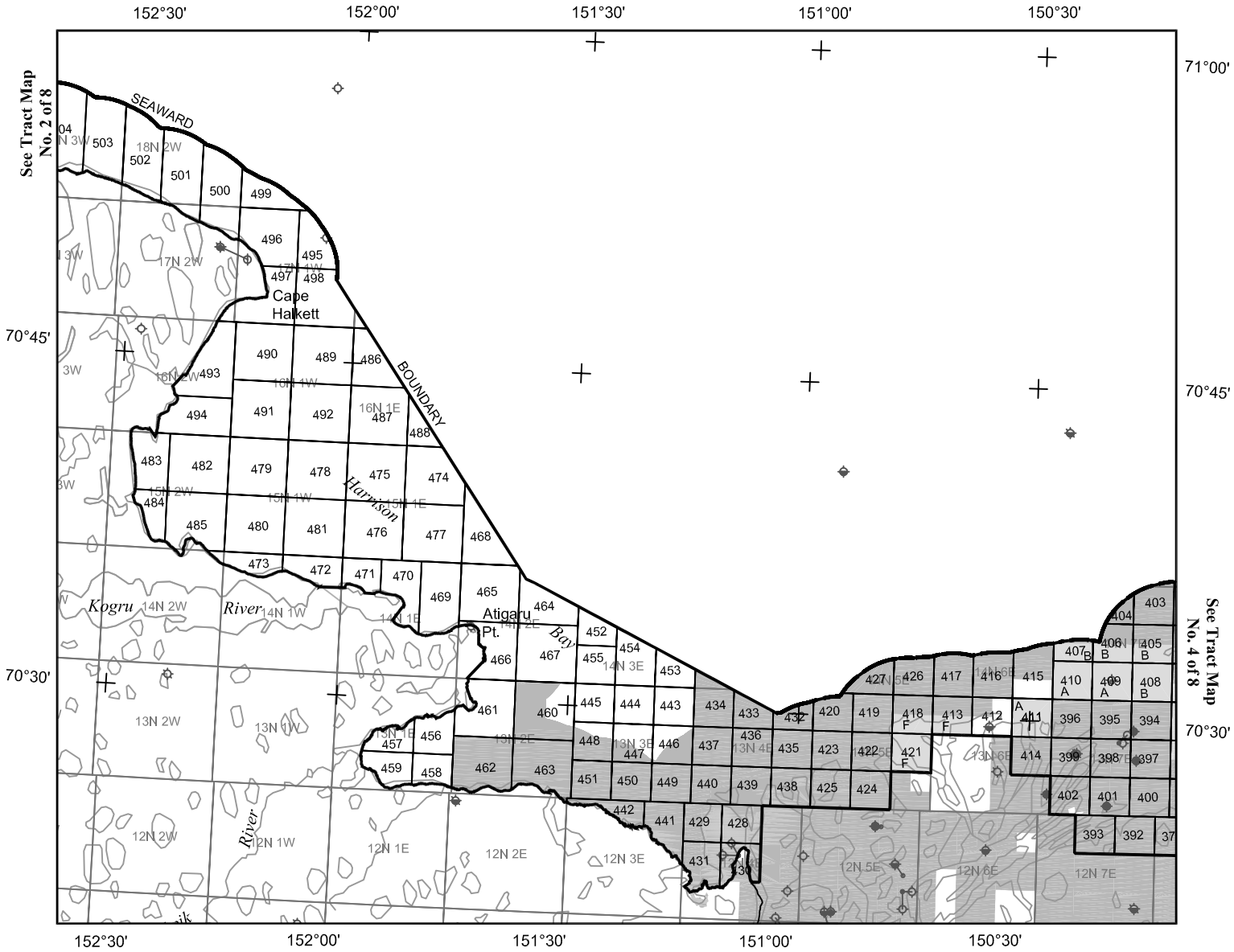

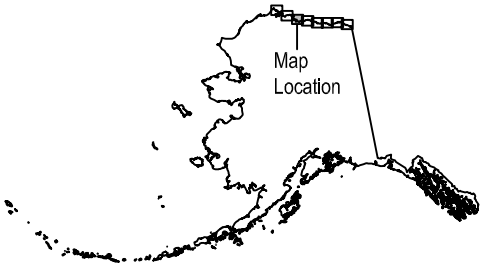

Scale 1:500,000
One Inch = 8 Miles Approx.

10 Miles 0 10 Miles 20
10 Kilometers 0 10 Kilometers 20

This Is Not An Official Tract Map. For Informational Purposes Only.

Albers Equal-Area Conic Projection, 1927 North American Datum, Clarke 1866 ellipsoid with a central meridian of 150° 45', origin latitude of 50°, northern parallel of 65°, and southern parallel of 55°.

State of Alaska
Department of Natural Resources
Division of Oil and Gas

Beaufort Sea Areawide 2001
Tract Map No. 4 of 8

Apparent High Bidders

A = Anadarko Petroleum Corp.
B = Armstrong Resources, LLC
C = AVCG, LLC
D = D. Gilbertson, R. Wagner, V.P. Govora
E = James D. Weeks
F = Phillips AK, Phillips Alpine AK, Anadarko Pet.
G = Phillips Alaska, Inc.

A = LEASED

Sale Boundary

State Acreage

Currently Leased State Acreage (As of Aug. 1, 2001)

Acreage in which leasing is being Deferred.

State Acreage Deleted from Beaufort Sea Areawide 2001.

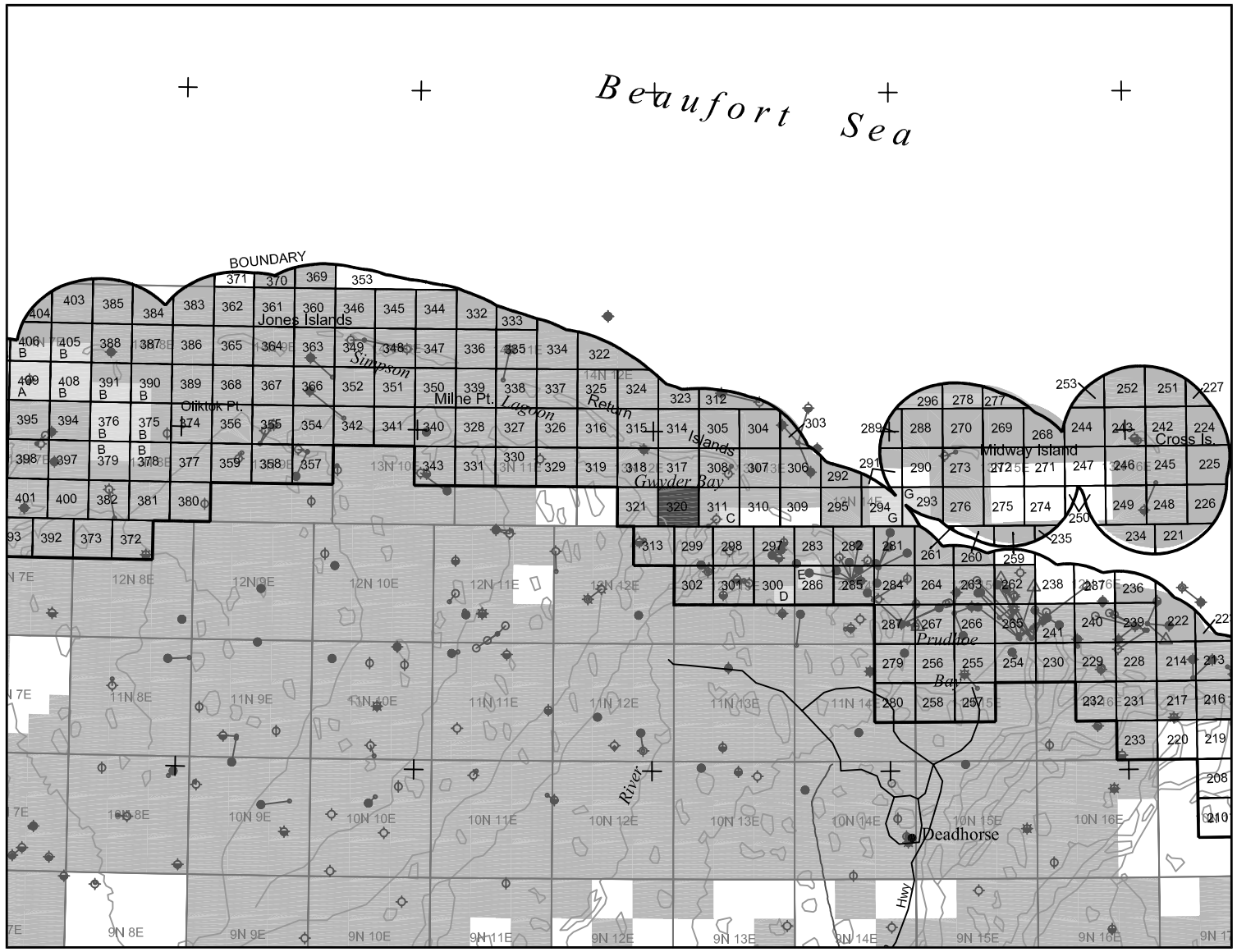

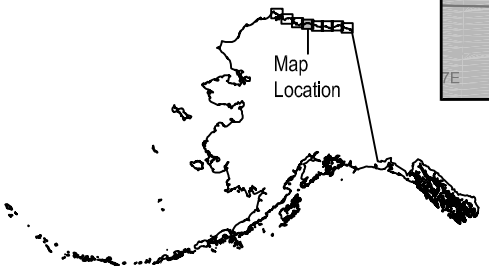

Scale 1:500,000
One Inch = 8 Miles Approx.
10 Miles 0 10 Miles 20
10 Kilometers 0 10 Kilometers 20

This Is Not An Official Tract Map. For Informational Purposes Only.

Albers Equal-Area Conic Projection, 1927 North American Datum, Clarke 1866 ellipsoid with a central meridian of 150° 45', origin latitude of 50°, northern parallel of 65°, and southern parallel of 55°.

State of Alaska
Department of Natural Resources
Division of Oil and Gas

Beaufort Sea Areawide 2001
Tract Map No. 5 of 8

Apparent High Bidders

A = Anadarko Petroleum Corp.
B = Armstrong Resources, LLC
C = AVCG, LLC
D = D. Gilbertson, R. Wagner, V.P. Govora
E = James D. Weeks
F = Phillips AK, Phillips Alpine AK, Anadarko Pet.
G = Phillips Alaska, Inc.

A = LEASED

Sale Boundary

State Acreage

Currently Leased State Acreage (As of Aug. 1, 2001)

Acreage in which leasing is being Deferred.

State Acreage Deleted from Beaufort Sea Areawide 2001.

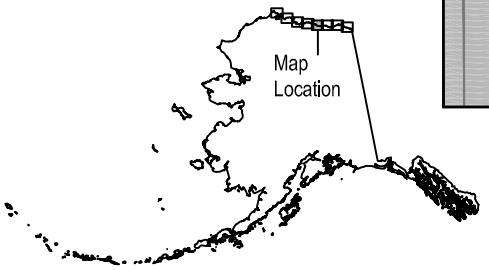

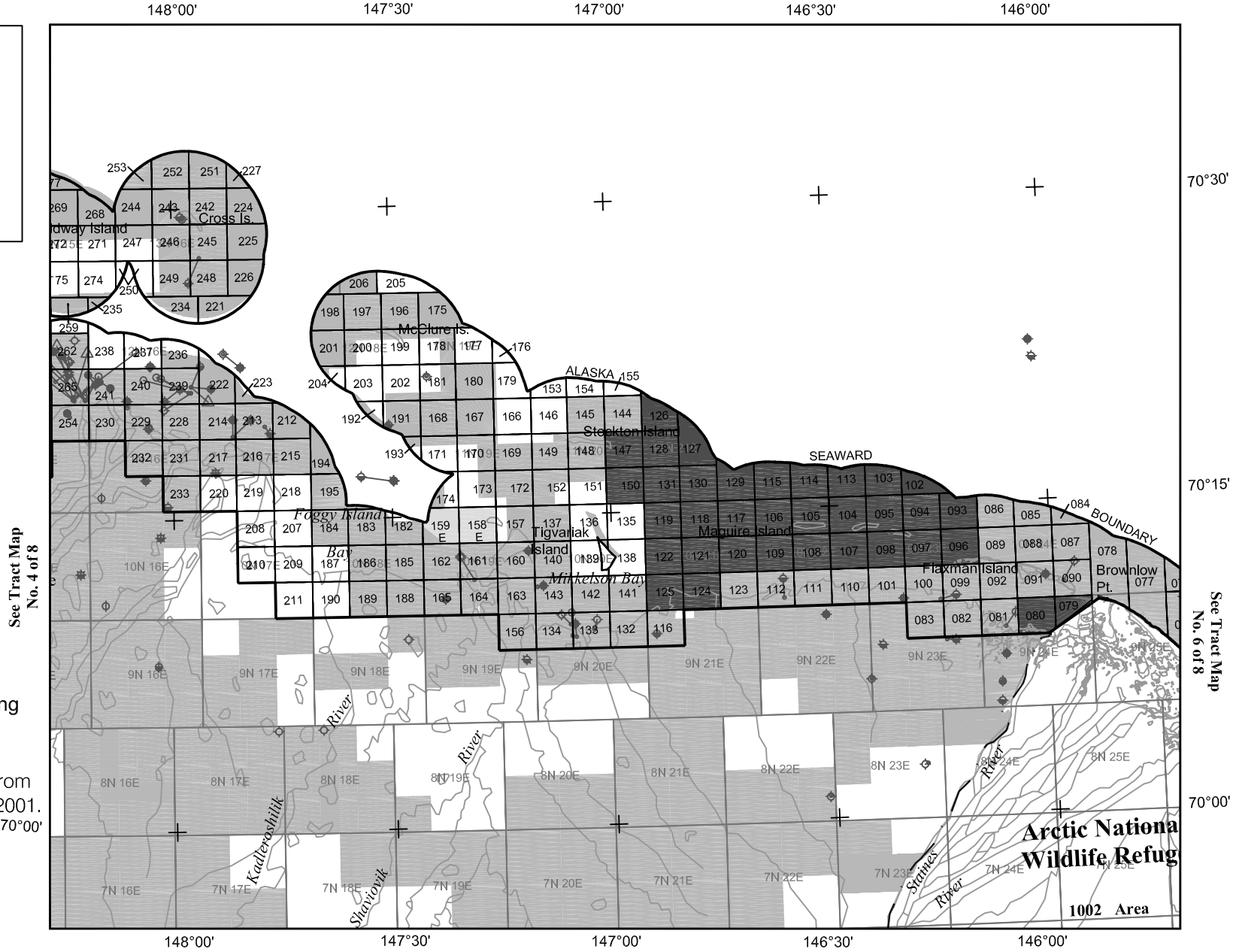

Scale 1:500,000
One Inch = 8 Miles Approx.

This Is Not An Official Tract Map. For Informational Purposes Only.

Albers Equal-Area Conic Projection, 1927 North American Datum, Clarke 1866 ellipsoid with a central meridian of 150° 45', origin latitude of 50°, northern parallel of 65°, and southern parallel of 55°.

State of Alaska
Department of Natural Resources
Division of Oil and Gas

Beaufort Sea Areawide 2001
Tract Map No. 6 of 8

Apparent High Bidders

NO BIDS

A = LEASED

Sale Boundary

State Acreage

Currently Leased State Acreage
(As of Aug. 1, 2001)

Acreage in which leasing is being Deferred.

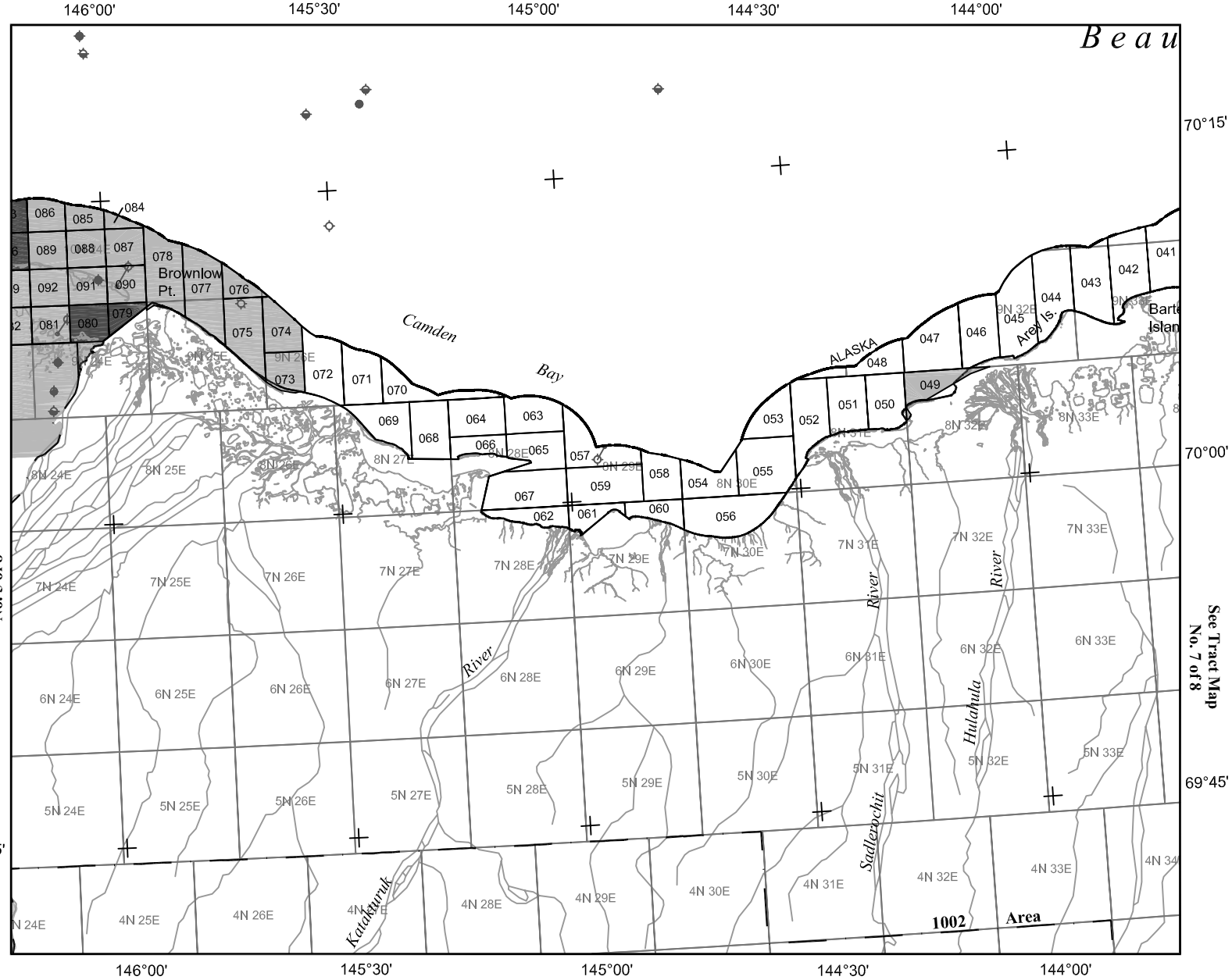

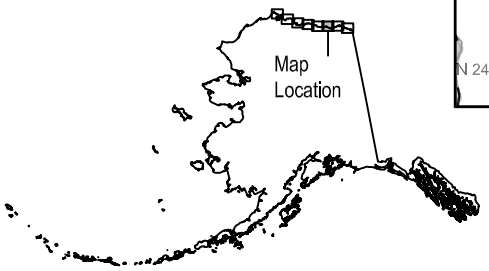

Scale 1:500,000
One Inch = 8 Miles Approx.
10 Miles 0 10 Miles 20
10 Kilometers 0 10 Kilometers 20

This Is Not An Official Tract Map. For Informational Purposes Only.

Albers Equal-Area Conic Projection, 1927 North American Datum, Clarke 1866 ellipsoid with a central meridian of 150° 45', origin latitude of 50°, northern parallel of 65°, and southern parallel of 55°.

State of Alaska
Department of Natural Resources
Division of Oil and Gas

Beaufort Sea Areawide 2001
Tract Map No. 7 of 8

Apparent High Bidders

NO BIDS

A = LEASED

Sale Boundary

State Acreage

Currently Leased State Acreage
(As of Aug. 1, 2001)

Acreage in which leasing is being Deferred.

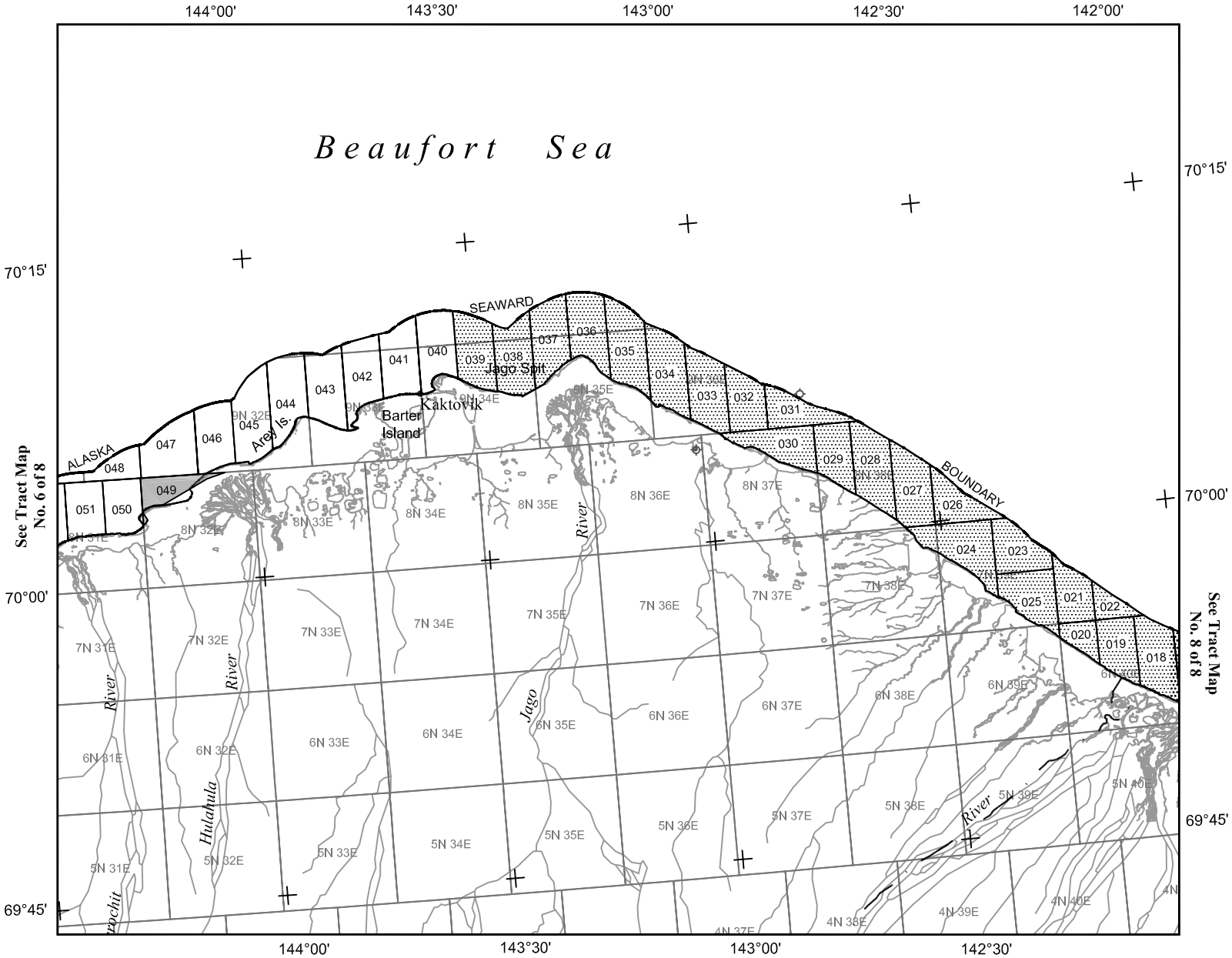

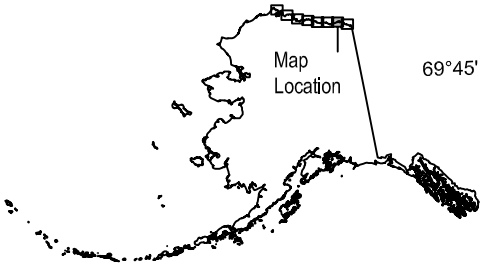

Scale 1:500,000
One Inch = 8 Miles Approx.

10 Miles 0 10 Miles 20

10 Kilometers 0 10 Kilometers 20

This Is Not An Official Tract Map. For Informational Purposes Only.

Albers Equal-Area Conic Projection, 1927 North American Datum, Clarke 1866 ellipsoid with a central meridian of 150° 45', origin latitude of 50°, northern parallel of 65°, and southern parallel of 55°.

State of Alaska
Department of Natural Resources
Division of Oil and Gas

Beaufort Sea Areawide 2001
Tract Map No. 8 of 8

Apparent High Bidders

NO BIDS

A = LEASED

Sale Boundary

State Acreage

Currently Leased State Acreage
(As of Aug. 1, 2001)

Acreage in which leasing is being Deferred.

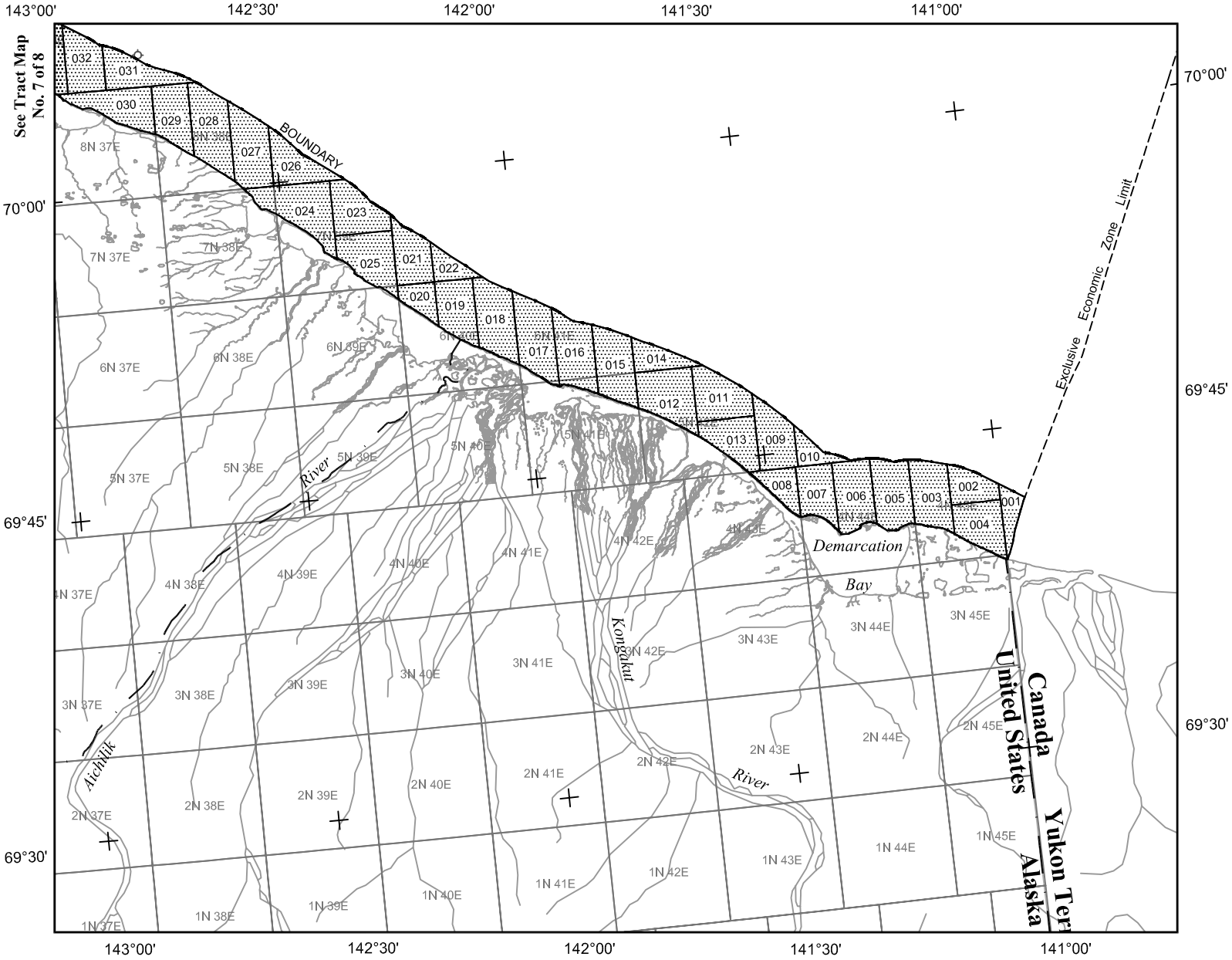

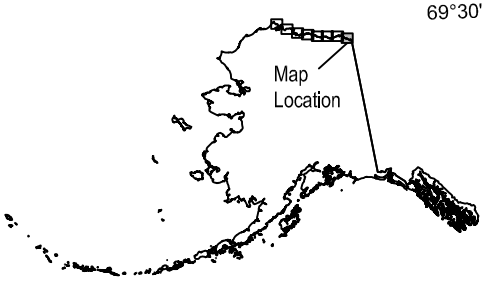

Scale 1:500,000
One Inch = 8 Miles Approx.

10 Miles 0 10 Miles 20

10 Kilometers 0 10 Kilometers 20

This Is Not An Official Tract Map. For Informational Purposes Only.

Albers Equal-Area Conic Projection, 1927 North American Datum, Clarke 1866 ellipsoid with a central meridian of 150° 45', origin latitude of 50°, northern parallel of 65°, and southern parallel of 55°.